

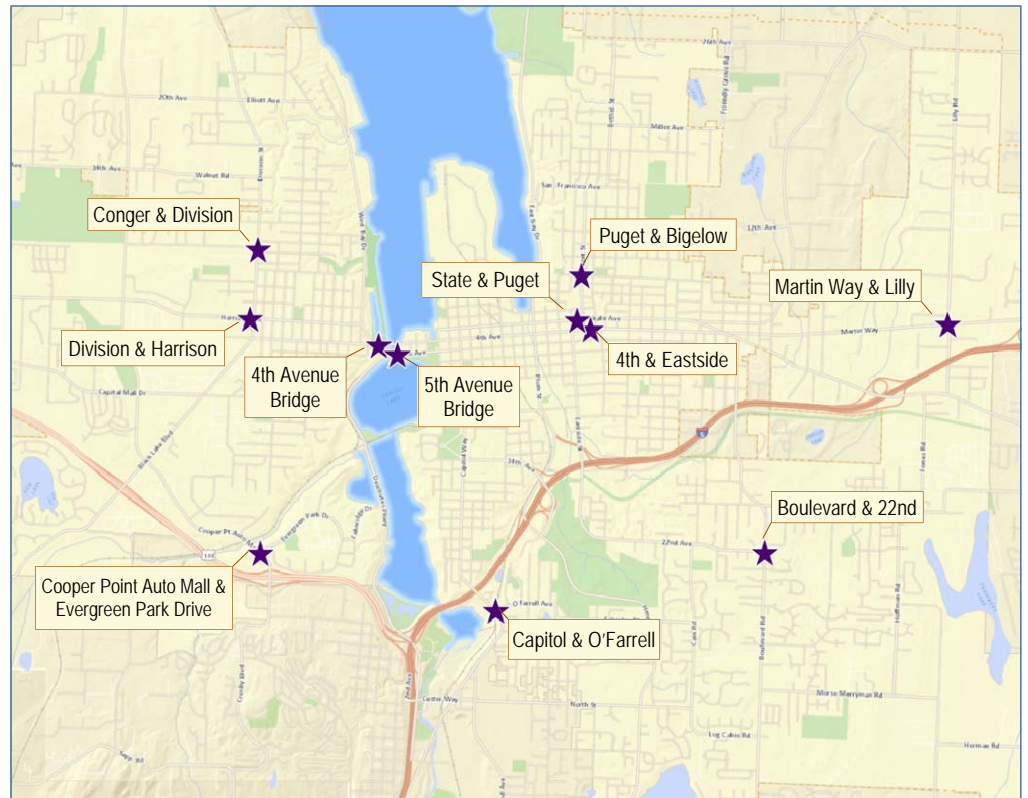
Each year, staff collects data on bicycle, pedestrian, transit and vehicle use in 11 locations throughout the City.

This information is used to monitor the growth in walking, biking, and transit use relative to vehicle use.

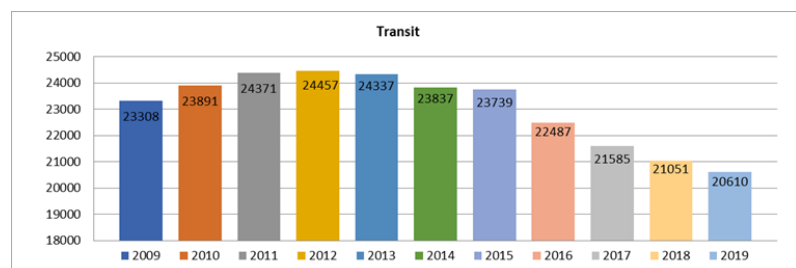
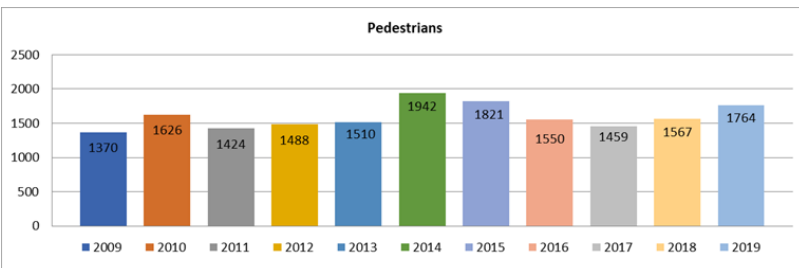
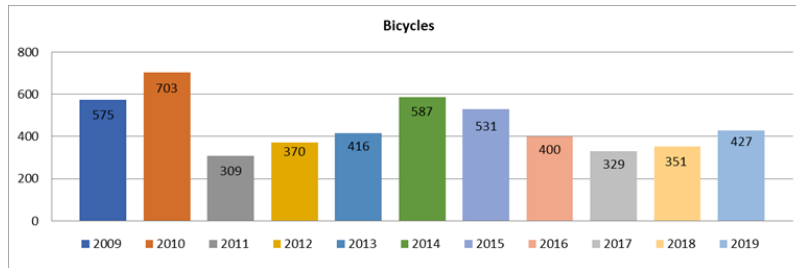
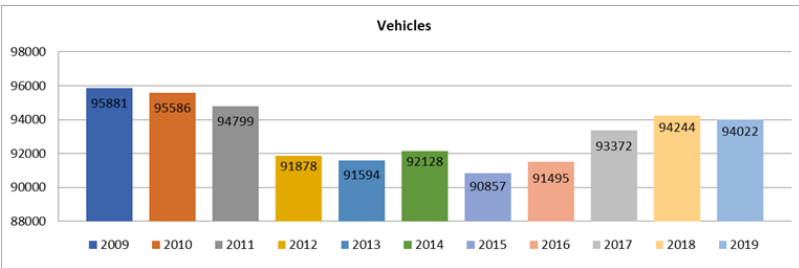
The data is a snap shot of mode use at each location. Mode use is expected to change as land use densities increase and network improvements (such as sidewalks) are made.

Pedestrian, bike, and vehicle counts are the total of three, two-hour peak period counts on one day in March. Transit is the average daily ridership on one or more routes passing through that point in March.

The graph below provides totals for all locations from 2009 through 2019.



Annual Data Collection Locations



Contact Us: Sophie Stimson, Transportation Planning Supervisor, Public Works | 360.753.8497 | stimson@ci.olympia.wa.us

The City is committed to the non-discriminatory treatment of all persons in the employment and the delivery of services and resources.