
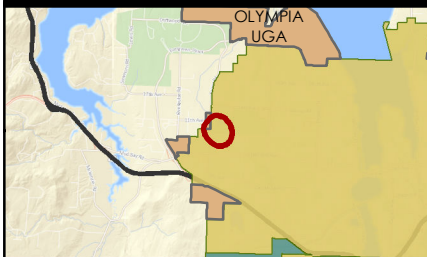


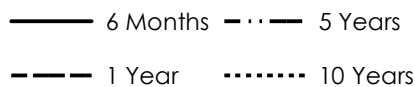
Vicinity Map



Kaiser



Wellhead Protection Area
 Groundwater Time-of-Travel Zones



- Well Types
- Source Well
 - Monitoring Well - Water Quality and Levels

Zoning	 22, HIGH DENSITY CORRIDOR 4	 57, PROFESSIONAL OFFICE/RESIDENTIAL	 71, RESIDENTIAL LOW IMPACT 2-4
	 43, MIXED RESIDENTIAL 10-18 UNITS	 61, RESIDENTIAL 4-8	 72, RESIDENTIAL MULTIFAMILY 18
	 45, MEDICAL SERVICE	 63, RESIDENTIAL 6-12	 73, RESIDENTIAL MULTIFAMILY 24 UNITS PER ACRE
	 50, NEIGHBORHOOD RETAIL	 66, RESIDENTIAL 1 UNIT PER 5 ACRE	 77, RURAL RESIDENTIAL RESOURCE 1/5
	 51, NEIGHBORHOOD VILLAGE	 70, RESIDENTIAL LOW IMPACT	

The City of Olympia and its personnel cannot assure the accuracy, completeness, reliability, or suitability of this information for any particular purpose. The parcels, right-of-ways, utilities and structures depicted hereon are based on record information and aerial photos only. It is recommended the recipient and/or user field verify all information prior to use. The use of this data for purposes other than those for which they were created may yield inaccurate or misleading results. The recipient may not assert any proprietary rights to this information. The City of Olympia and its personnel neither accept nor assume liability or responsibility, whatsoever, for any activity involving this information with respect to lost profits, lost savings or any other consequential damages.

Figure 7.8
Kaiser
 DWPA